

Edit Specimen

Gathering

Collector

Collector number

Collection date / /
(dd/mm/yyyy)

Secondary collectors

Location

Country

State

Botanical division

Locality description

Latitude ° ' "

Longitude ° ' "

Altitude (metres)

Point Data Altimeter Atlas GPS Map Google Maps Google Earth

Datum

Specimen

Topography

Aspect

Substrate

Vegetation

Click on "Add" and add a new specimen. Complete the fields.

Collection date (dd/mm/yyyy)
Secondary collectors

Botanical division
Locality description

Latitude ° ' "
Longitude ° ' "

Altitude (metres)

Point Data Altimeter Atlas GPS Map Google Maps Google Earth
Datum

Specimen

Topography

Aspect

Substrate

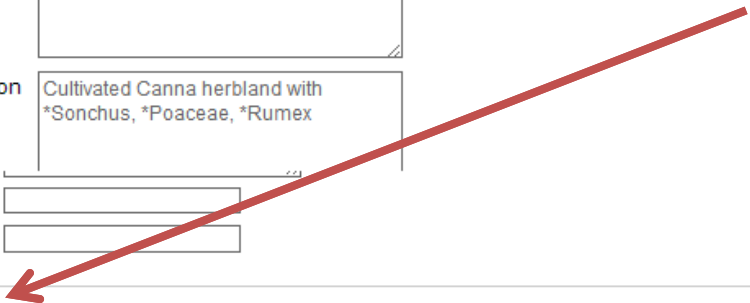
Vegetation

Replicate from

Replicate from no

[Cancel](#)

Complete the fields and save by clicking on "Update Specimen"



Replicate from
no

[Cancel](#)

UNE-AH 3

Asteraceae
**Lactuca serriola* L.

Specimen Details

[Edit Specimen Details](#) [Print Labels](#)

Collector:	J.J. Bruhl
Other collectors:	
Collector number:	3206
Collection date:	28 Mar. 2013
Country:	Australia
State:	New South Wales
Botanical division:	Northern Tablelands
Locality description:	Armidale, University of New England, off Trevenna Rd, carpark between Botany and Zoology buildings
Latitude:	30° 29' 16.3" S
Longitude:	151° 38' 1" E
Altitude:	1023 m
Point data:	GPS
Datum:	WGS84
Topography:	Raised garden bed against glasshouse
Aspect:	S
Substrate:	Brown humic loam sand
Vegetation:	Cultivated Canna herbland with *Sonchus, *Poaceae, *Rumex
Frequency:	Two plants at site
Plant description:	Annual to 170 cm
Replicate From:	
Replicate From No.:	

Determinations

[+ Add Determination](#)

Division:	Magnoliophyta
Family:	Asteraceae
Genus:	* <i>Lactuca</i>

Items


Type
 Photo [Delete](#)
 Specimen sheet [Delete](#)

Replicates

[Edit Replicates](#)

Images

[+ Add Image](#) [Download All](#)
[View Slideshow](#)



[Collecting book: J.J. Bruhl 3206](#)

Select "Specimen sheet" under Items. Select others as appropriate (check instructions in collecting book)

Take a photo of your collecting book page and upload that under Images.

UNE Moodle: BOTY203/B... Assignment Herbarium at ... Photos from posts - Goog ...

gsw1-herbarium02-vm.intersect.org.au/specimens/3

Logged in as jbruhl@une.edu.au / Edit My Details / Change My Password / Submit Feedback / Logout

Assignment Herbarium at UNE

UNE Home / Herbarium / Assignment Herbarium at UNE

Home Search Latest 40 Add Admin Advanced Search Quick Search

✓ The specimen image was uploaded successfully.

UNE-AH 3

Asteraceae
**Lactuca serriola* L.

Specimen Details

[Edit Specimen Details](#) [Print Labels](#)

Collector:	J.J. Bruhl
Other collectors:	
Collector number:	3206
Collection date:	28 Mar. 2013
Country:	Australia
State:	New South Wales
Botanical division:	Northern Tablelands
Locality description:	Armidale, University of New England, off Trevenna Rd, carpark between Botany and Zoology buildings
Latitude:	30° 29' 16.3" S
Longitude:	151° 38' 1" E
Altitude:	1023 m
Point data:	GPS
Datum:	WGS84
Topography:	Raised garden bed against glasshouse
Aspect:	S
Substrate:	Brown humic loam sand
Vegetation:	Cultivate Canna herbfield with Sonchus, Poaceae, Rumex
Frequency:	Two plants at site
Plant description:	Annual to 170 cm
Replicate From:	

Items

Type: [Add](#)

Photo [Delete](#)


Specimen sheet [Delete](#)

Replicates

[Edit Replicates](#)

Images

[Add Image](#) [Download All](#) [View Slideshow](#)



[Collecting book: J.J. Bruhl 3206](#)

20130402_223616 (1).jpg 20130402_223616.jpg [Show all downloads...](#)

Image of collecting book page inserted!

UNE Moodle: BOTY203/B... Assignment Herbarium at Photos from posts - Goog

gsw1-herbarium02-vm.intersect.org.au/specimens/3/specimen_images/3

Logged in as jbruhi@une.edu.au / Edit My Details / Change My Password / Submit Feedback / Logout

Assignment Herbarium at UNE

UNE Home / Herbarium / Assignment Herbarium at UNE

Home Search Latest 40 Add Admin Advanced Search Quick Search

Image for Specimen UNE-AH 3

Collecting book: J.J. Bruhl 3206

[Edit Description](#) [Delete Image](#) [Download Image](#) [Back](#)

Coll.: J.J. Bruhl No.: 3206 Date: 28 Mar 2013

Other Colls: (Class)

Name: * Asteraceae

Det. & Date:

Locality: State: NSW Div: NT Armidale
 UNE Garden bed adjacent glasshouse
 off Levenah Rd opposite P.W.
 Botany Zoo

Lat: 30° 29' 46.3" Long: 151° 38' 1.0"

Alt.: 1023 m Alt. Atlas/GPS/Map: Datum: WGS84 Waypt:

Topography: Raised bed Aspect: S

Substrate: Brown humic
 lean sand

Vegetation: Cult - Canna herbified
 with Asteraceae, Poaceae
 Rumex

Frequency: 2 plants at site

Plant Description: Annual to 170 cm

Photo Bark | Wood | Pollen | Fruit | Seed | Plants | Cuttings | Spirit | SiGel | CTAB

Replicates: NE: AH-UNE3

20130402_223616 (1).jpg 20130402_223616.jpg Show all downloads...

clicked on
image to see
it!

UNE Moodle: BOTY203/B... Assignment Herbarium at ...

gsw1-herbarium02-vm.intersect.org.au/specimens/3/determinations/3/edit

Logged in as jbruhl@une.edu.au / Edit My Details / Change My Password / Submit Feedback / Logout

Assignment Herbarium at UNE

UNE Home / Herbarium / Assignment Herbarium at UNE

Home Search Latest 40 Add Admin Advanced Search Quick Search

Edit Determination

Step 1: Determiner Information

Determiners

Determination date / / (dd/mm/yyyy)

Determiner herbarium

[Cancel](#)

Developed by [Intersect Australia Ltd](#) [Back to top](#)

Type "NE" and hit enter for Determiner herbarium

Click on box for naturalised, if so, as in this case!



UNE Moodle: BOTY203/B... Assignment Herbarium at ...

gsw1-herbarium02-vm.intersect.org.au/specimens/3/determinations/3

Edit Determination

Step 2: Plant Name

Search:

Select the level at which to make the determination, enter a search term (partial matches allowed), then click "Search"

Species Search

Selected Species:

Division:	Magnoliophyta
Class:	
Order:	
Family:	Asteraceae
Subfamily:	
Tribe:	
Genus:	Lactuca
Naturalised:	<input checked="" type="checkbox"/>
Species:	serriola
Species Authority:	L.
Species uncertainty:	<input checked="" type="radio"/> none <input type="radio"/> ? <input type="radio"/> sens. strict. <input type="radio"/> sens. lat.

UNE Moodle: BOTY203/B... Assignment Herbarium at ...

gsw1-herbarium02-vm.intersect.org.au/specimens/3/determinations/3

Logged in as jbruhi@une.edu.au / Edit My Details / Change

Assignment Herbarium at UNE

UNE Home /

Home Search Latest 40 Add Admin Advanced Search Quick Search

Edit Determination

Step 2: Plant Name

Search:

Select the level at which to make the determination, enter a search term (partial matches allowed), then click "Search"

Species Search

serriola

Selected Sp

Search on the specific epithet (here labelled as “Species”, if you have an ID to species

Other**collectors:**

Collector number: 3206

Collection date: 28 Mar. 2013

Country: Australia

State: New South Wales

Botanical division: Northern Tablelands

Locality description: Armidale, University of New England, off Trevenna Rd, carpark between Botany and Zoology buildings

Latitude: 30° 29' 16.3" S

Longitude: 151° 38' 1" E

Altitude: 1023 m

Point data: GPS

Datum: WGS84

Topography: Raised garden bed against glasshouse

Aspect: S

Substrate: Brown humic loam sand


Vegetation: Cultivate Canna herbfield with Sonchus, Poaceae, Rumex

Frequency: Two plants at site


Plant description: Annual to 170 cm

Replicate From:


Replicate From No.:

 [Edit Replicates](#)

Images

 [Add Image](#)

Determinations

 [Add Determination](#)




Division: Magnoliophyta

Family: Asteraceae

Genus: **Lactuca*

Species: *serriola*

Species Authority: L.

Date Determined	Determiners	Determiner Herbarium	Date Confirmed	Confirmer	Confirmer Herbarium	Actions
28 Mar. 2013	J.J. Bruhl	NE				 Add confirmation  Edit determination  View

Flag for deaccession